

Gasteig

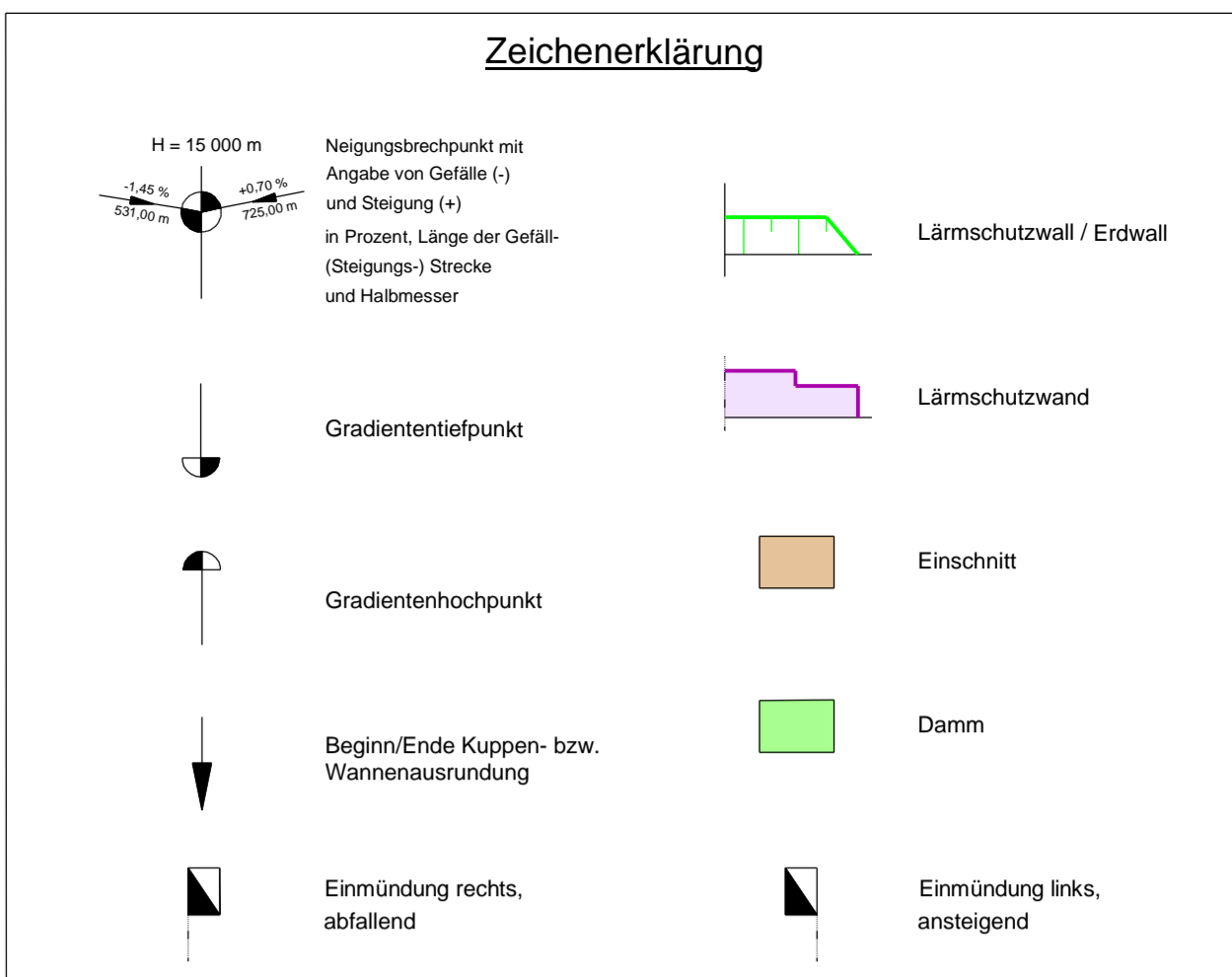
Wiesmühle

Dornlehen

Maisthub

Tannenbach

Winkelmühle



"Narrenhamer Bach" - Durchlaß
Stahlbetonrohr DN 1600
Bau-km 1 + 372
Rohrlänge = 21,00 m

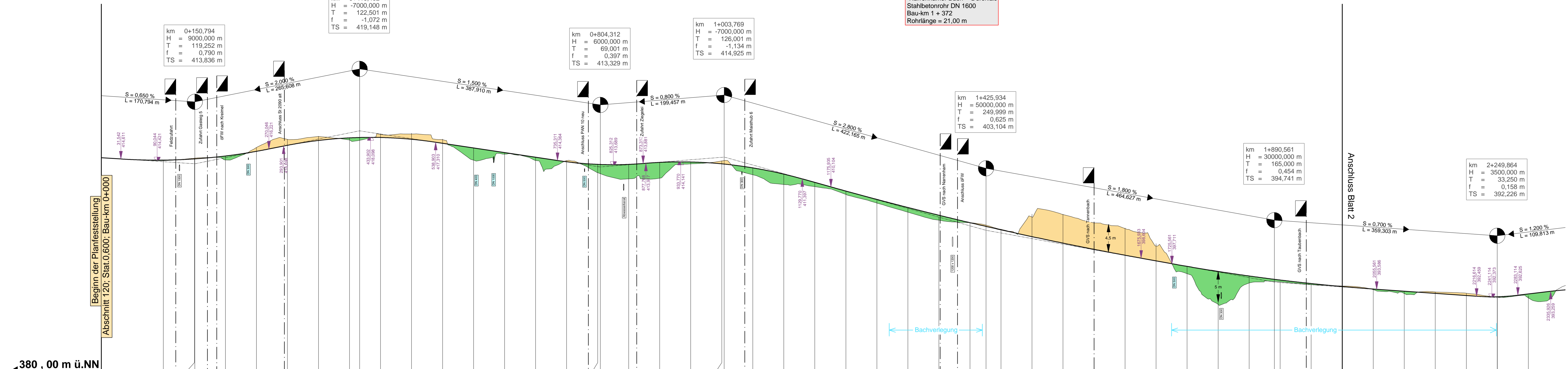


Table with columns: Station, Längsprofil, and Gradiente. It provides numerical data for elevation and gradient percentages along the project length.

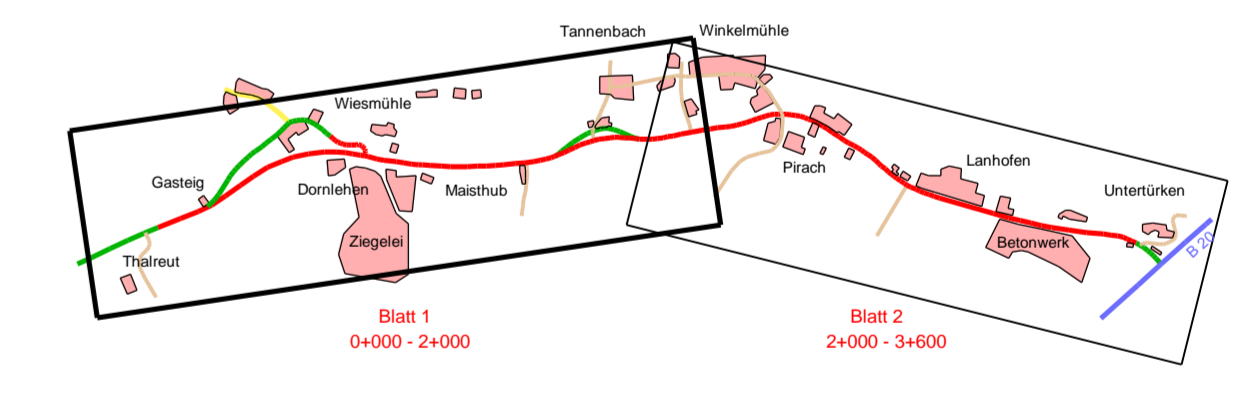
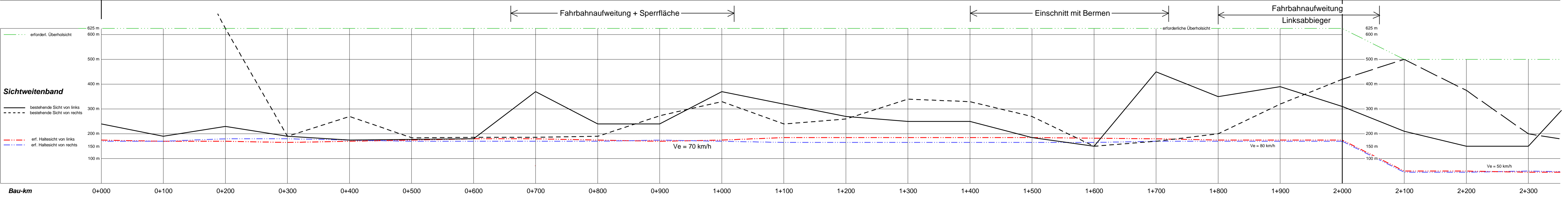
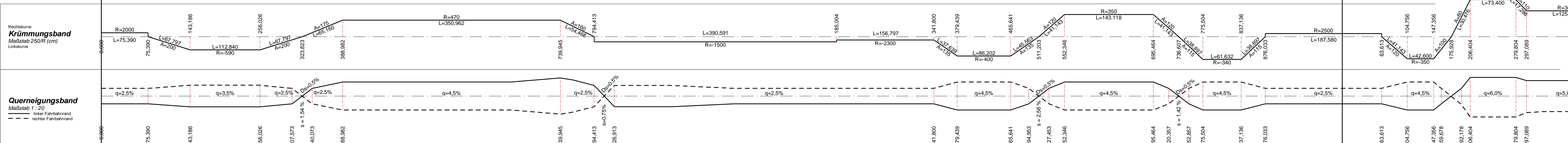


Table with columns: Nr., Art der Änderung, Datum, Name. A change log table.

Project information block including: Freistaat Bayern, Staatliches Bauamt Passau, PLANFESTSTELLUNG, St 2090; Tann - (Untertürken) B 20, Ausbaue südlich Tann, and other administrative details.

überholt - siehe Deckblatt vom 01.02.2022