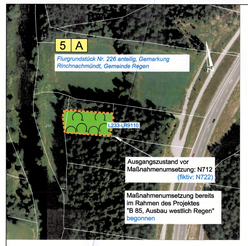
5 A
Flurgrundstück Nr. 226 anteilig, Gemarkung Rinchnachmündt, Gemeinde Regen
B312-WX00BK
Ausgangszustand vor Maßnahmenumsetzung: N712 (fktiv: N722)
Maßnahmenumsetzung bereits im Rahmen des Projektes "B 85, Ausbau westlich Regen" begonnen

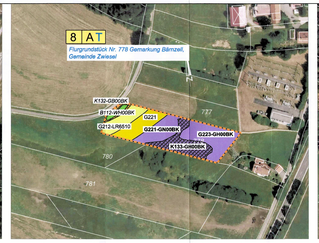
8 A T
Flurgrundstück Nr. 778 Gemarkung Bärnzell, Gemeinde Zwiesel
K132-GB00BK
B312-WX00BK
GI21
GI21-GN00BK
GI23-GH00BK
GI21-LR6510
K133-GB00BK
787
780
781

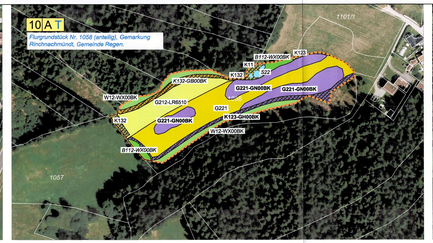
10 A T
Flurgrundstücke Nr. 1068 (anteilig), Gemarkung Rinchnachmündt, Gemeinde Regen.
B312-WX00BK
K123
K11
K132
GI21
GI21-GN00BK
GI21-GH00BK
W12-WX00BK
GI21-LR6510
K133-GH00BK
B132
GI21-GN00BK
B312-WX00BK
1101/1
1087


11 E
Flurgrundstücke Nr. 1672/2, Gemarkung Großmisselberg, Gemeinde Eppenschlag
B112-WX00BK
R31-GG00BK
L253-LR9140
Ausgangszustand vor Maßnahmenumsetzung: N712 (fktiv: N722)
Maßnahmenumsetzung bereits 2006 begonnen (Ökokontofläche des Staatlichen Bauamtes Passau)

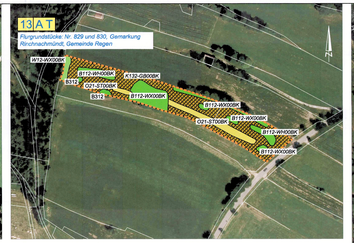
13 A T
Flurgrundstücke Nr. 829 und 830, Gemarkung Rinchnachmündt, Gemeinde Regen
W12-WX00BK
B112-WX00BK
B312
GI21-ST00BK
K132-GB00BK
B112-WX00BK
B112-WX00BK
GI21-ST00BK
B112-WX00BK
B112-WX00BK

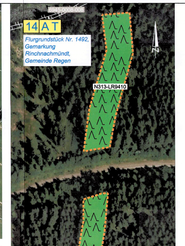
14 A T
Flurgrundstück Nr. 1492, Gemarkung Rinchnachmündt, Gemeinde Regen
N313-LR9410

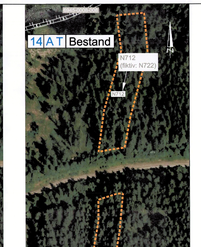
14 A T Bestand
N712 (fktiv: N722)
N712 (fktiv: N722)


5 A Bestand
B312-WX00BK

8 A T Bestand
GI21
GI23-GH00BK
GI21-GN00BK
K132
K133
K133-GH00BK
K133-GB00BK
K133-GB00BK
780
781
787

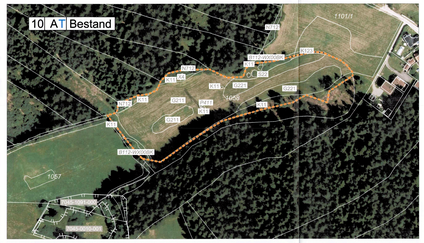
10 A T Bestand
1101/1
1101
B312-WX00BK
B312
K11
K123
K132
GI21
GI21-GN00BK
GI21-GH00BK
GI21-LR6510
GI21-GN00BK
B132
GI21-GN00BK
B312-WX00BK
1087

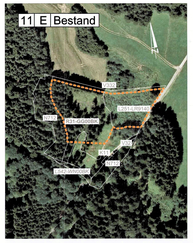
11 E Bestand
B312
L253-LR9140
B312-WX00BK
L253-LR9140
B312-WX00BK
B312-WX00BK

13 A T Bestand
N313-LR9410


N313-LR9410

N712 (fktiv: N722)
N712 (fktiv: N722)

15 A T
Flurgrundstücke: Nr. 1099/1 und 2, 1076/2, Gemarkung Rinchnachmündt, Gemeinde Regen
W12-WX00BK
B312
GI31-GB00BK
GI31-GB00BK
N313-LR9410,233-LR110
W12-WX00BK
GI31-GB00BK
GI31-GB00BK
B312-WX00BK
B312

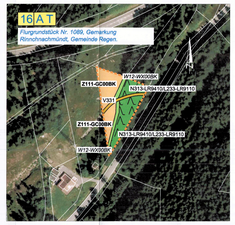
16 A T
Flurgrundstücke Nr. 1089, Gemarkung Rinchnachmündt, Gemeinde Regen.
W12-WX00BK
GI11-GC00BK
N313-LR9410,233-LR110
GI31
GI11-GC00BK
N313-LR9410,233-LR110
W12-WX00BK

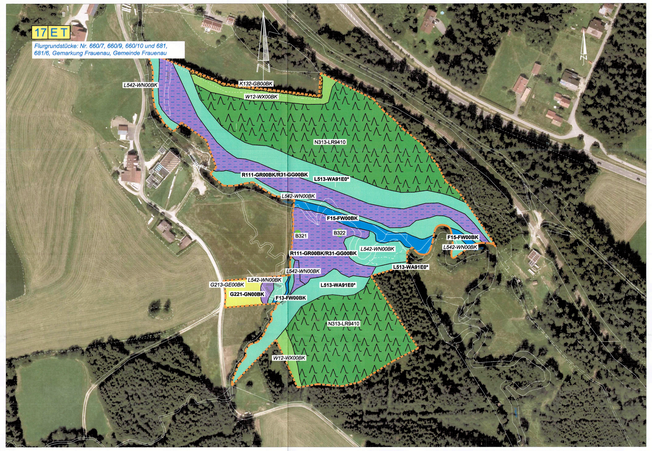
17 E T
Flurgrundstücke: Nr. 660/7, 660/9, 660/10 und 681, 681/6, Gemarkung Frauenau, Gemeinde Frauenau
L540-WN00BK
K132-GB00BK
W12-WX00BK
N313-LR9410
R111-GR00BK/R31-GG00BK
L913-WA01BP
L542-WN00BK
F15-FW00BK
B321
B322
F15-FW00BK
L542-WN00BK
R111-GR00BK/R31-GG00BK
L542-WN00BK
L913-WA01BP
L542-WN00BK
GI21-GE00BK
L542-WN00BK
GI21-GN00BK
F15-FW00BK
L913-WA01BP
N313-LR9410
W12-WX00BK

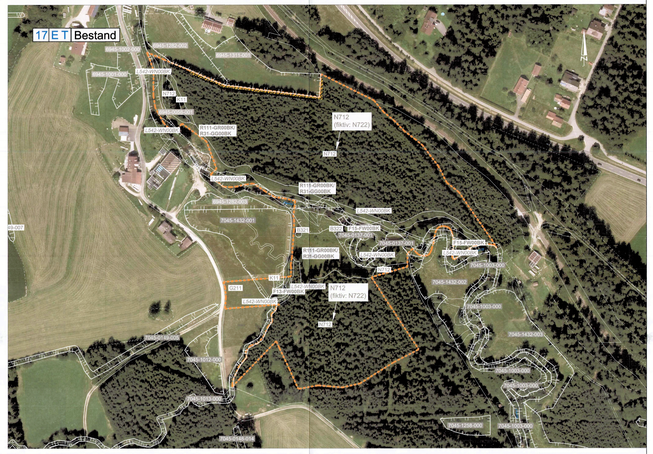
17 E T Bestand
N712 (fktiv: N722)
N712 (fktiv: N722)
7545-1432-001
7545-1432-002
7545-1432-003
7545-1432-004
7545-1432-005
7545-1432-006
7545-1432-007
7545-1432-008
7545-1432-009
7545-1432-010
7545-1432-011
7545-1432-012
7545-1432-013
7545-1432-014
7545-1432-015
7545-1432-016
7545-1432-017
7545-1432-018
7545-1432-019
7545-1432-020
7545-1432-021
7545-1432-022
7545-1432-023
7545-1432-024
7545-1432-025
7545-1432-026
7545-1432-027
7545-1432-028
7545-1432-029
7545-1432-030
7545-1432-031
7545-1432-032
7545-1432-033
7545-1432-034
7545-1432-035
7545-1432-036
7545-1432-037
7545-1432-038
7545-1432-039
7545-1432-040